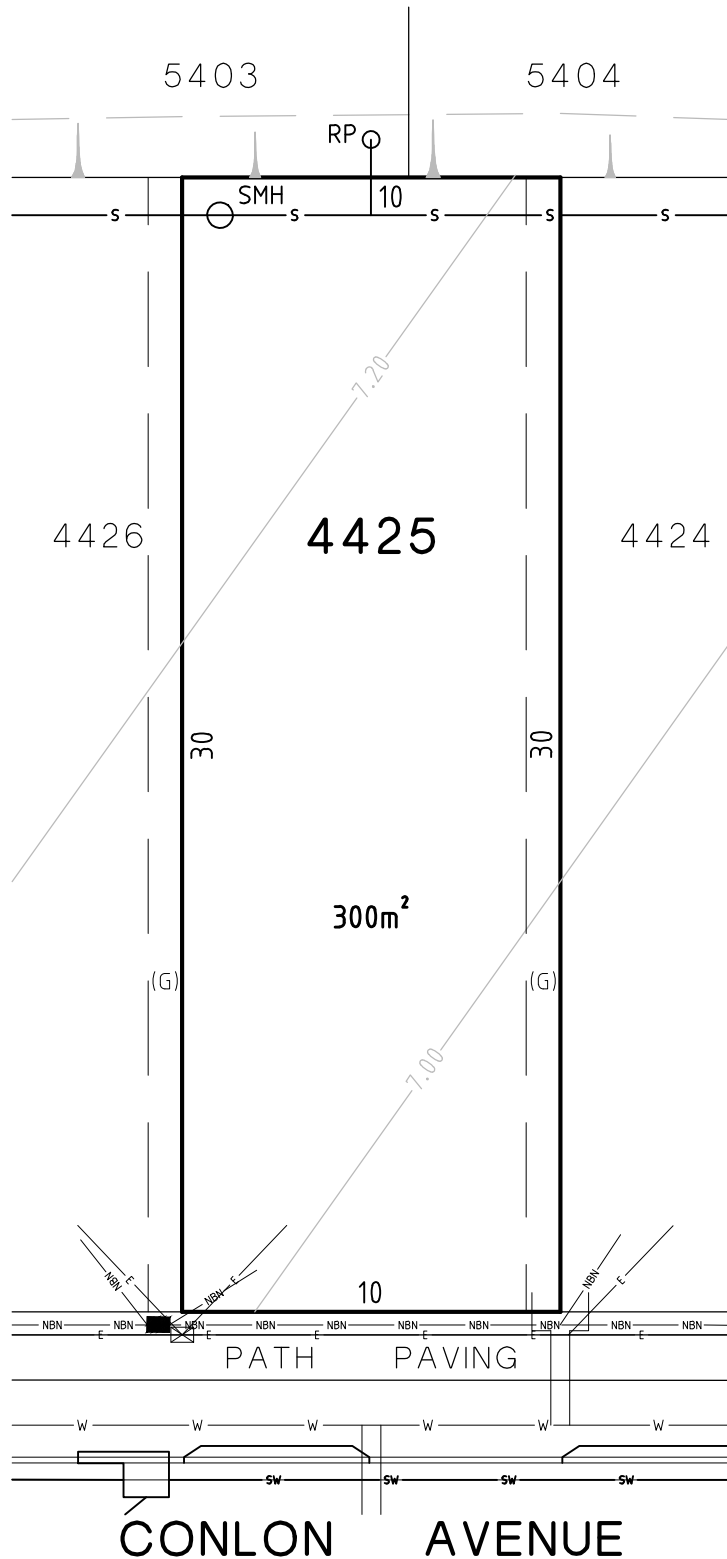
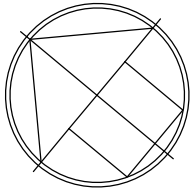


File name: \\N:\server\projects\21843\_Georges Fair\Drawings\Stage 4D\Batch 1\4D\_Sales Plans 1.dwg Plotted: 20/08/2012 10:10:45 AM Plotted By: Glenn Baszley



**NOTES:-**

- 1.) FOR ZERO LOT LINE HOUSING DEVELOPMENT REFER TO GEORGES FAIR - ZERO LOT LINE HOUSE CONSTRUCTION GUIDELINES.
- 2.) CONTOURS ARE BASED ON DESIGN PLAN INFORMATION ONLY AND ARE SUBJECT TO CONSTRUCTION.
- 3.) UTILITY SERVICING PLAN DETAILS ARE BASED ON PRELIMINARY DESIGN INFORMATION. FINAL LOCATION IS SUBJECT TO FINAL DESIGN AND CONSTRUCTION.
- 4.) GAS MAINS ARE NOT SHOWN.

**LEGEND:-**

- S—○—○— SEWER MAIN, MANHOLE, RODDING POINT.
- W—●—X— WATERMAIN, HYDRANT, STOP VALVE.
- SW—— STORMWATER PIPE, PIT.
- E—— ELECTRICITY SERVICES, TURRET, LIGHT POLE.
- NBN—— TELECOMMUNICATION SERVICES, PIT.
- 8.2— DESIGN SURFACE CONTOUR.
- DESIGN BATTER SLOPE.
- |DVWY| DRIVEWAY ACCESS - NO CROSSING.
- DRIVEWAY CROSSING.

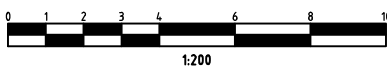
- (D) EASEMENT TO DRAIN WATER 1.2 WIDE.
- (G) EASEMENT FOR ACCESS, BUILDING, MAINTENANCE & SUPPORT 0.9 WIDE.
- (K) EASEMENT TO DRAIN WATER 1.2 WIDE (DP 1088900)



**PRELIMINARY LOT DETAIL PLAN**

**LOT 4425 DP 1161609  
CONLON AVE, GEORGES FAIR**

PREPARED BY:  
**PROUST & GARDNER**  
CONSULTING PTY LIMITED  
SURVEYORS & PLANNERS



SCALE: 1:200@A4 DATE: AUG 2012 PLAN No.21843/SP4425