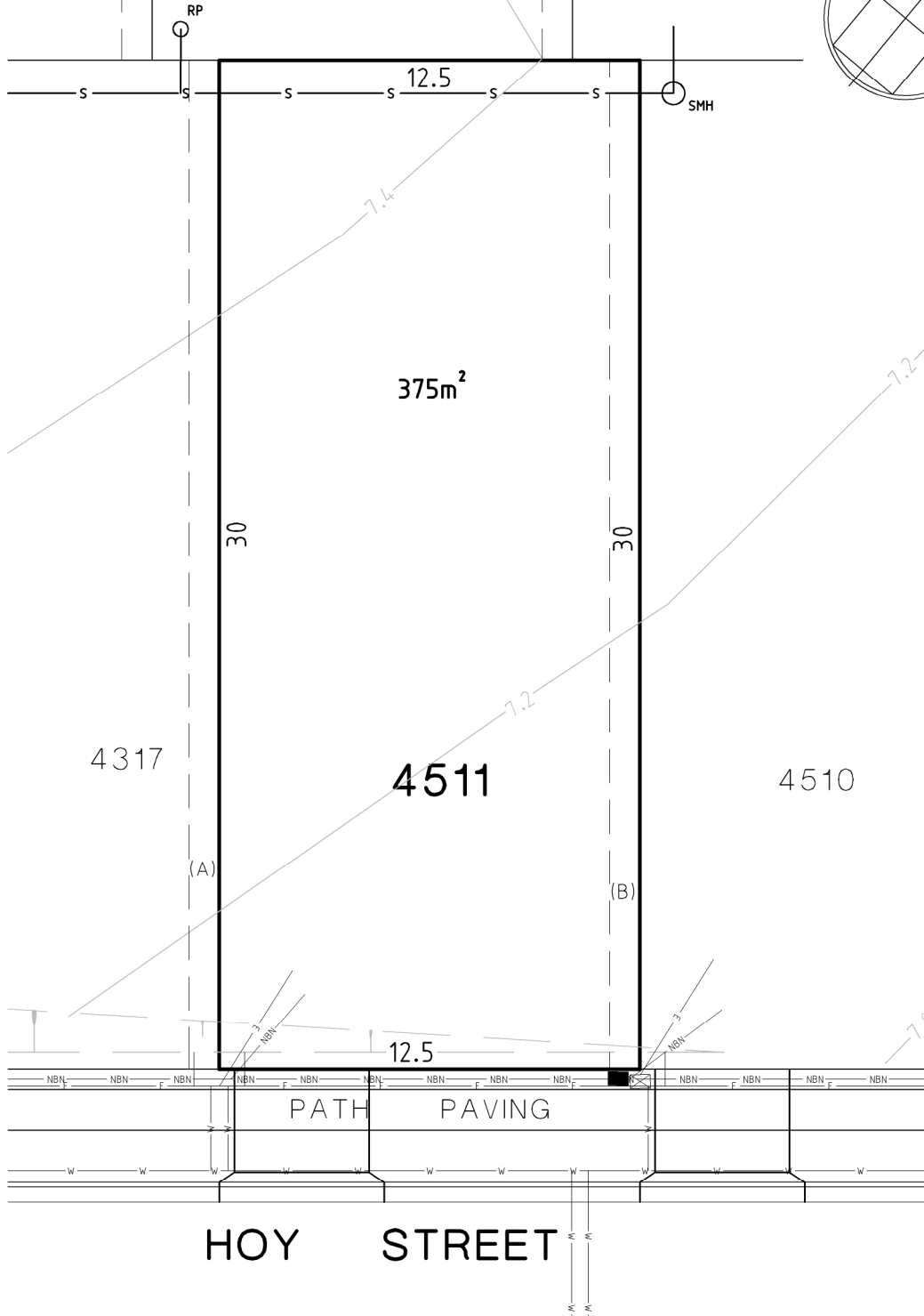
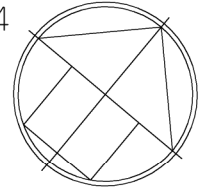


4502

4503

4504



NOTES:-

- 1.) FOR ZERO LOT LINE HOUSING DEVELOPMENT REFER TO GEORGES FAIR - ZERO LOT LINE HOUSE CONSTRUCTION GUIDELINES.
- 2.) CONTOURS ARE BASED ON DESIGN PLAN INFORMATION ONLY AND ARE SUBJECT TO CONSTRUCTION.
- 3.) UTILITY SERVICING PLAN DETAILS ARE BASED ON PRELIMINARY DESIGN INFORMATION. FINAL LOCATION IS SUBJECT TO FINAL DESIGN AND CONSTRUCTION.
- 4.) GAS MAINS ARE NOT SHOWN.

LEGEND:-

- S—○—○— SEWER MAIN, MANHOLE, RODDING POINT.
- W—●—X— WATERMAIN, HYDRANT, STOP VALVE.
- SW—— STORMWATER PIPE, PIT.
- E—— ELECTRICITY SERVICES, TURRET, LIGHT POLE.
- NBN—— TELECOMMUNICATION SERVICES, PIT.
- 8.2— DESIGN SURFACE CONTOUR.
- DESIGN BATTER SLOPE.
- DRIVEWAY ACCESS - NO CROSSING.
- DRIVEWAY CROSSING.

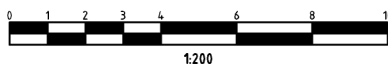
- (A) EASEMENT FOR ACCESS, BUILDING, MAINTENANCE & SUPPORT 0.9 WIDE. (DP1161608)
- (B) EASEMENT FOR ACCESS, BUILDING, MAINTENANCE & SUPPORT 0.9 WIDE.



PRELIMINARY LOT DETAIL PLAN

**LOT 4511 DP 1176966
HOY ST, GEORGES FAIR**

PREPARED BY:
PROUST & GARDNER
CONSULTING PTY LIMITED
SURVEYORS & PLANNERS



SCALE: 1:200 @ A4 DATE: JULY 2012 PLAN No.21843/SP4511